

1ST READING 6-6-06
2ND READING 6-13-06
INDEX NO. _____

MR-2006-018
Paul E. Huffman

ORDINANCE NO. 11837

AN ORDINANCE CLOSING AND ABANDONING AN UNNAMED ALLEY LOCATED SOUTH OF 1309 CHESTNUT LANE, MORE PARTICULARLY DESCRIBED HEREIN AND AS SHOWN ON THE MAP ATTACHED HERETO AND MADE A PART HEREOF BY REFERENCE, SUBJECT TO CERTAIN CONDITIONS.



SECTION 1. BE IT ORDAINED BY THE CITY COUNCIL OF THE CITY OF CHATTANOOGA, TENNESSEE, That there be and is hereby closed an unnamed alley located south of 1309 Chestnut Lane, more particularly described below and as shown on the map attached hereto and made a part hereof by reference:

Abandonment of an unopened alley beginning at a point on the west line of the 1300 block of Chestnut Lane being the southeast corner of Tax Map 126L-G-020 thence northeast some 175 feet to a dead-end. Said alley separates Lots 25 from Lots 26 thru 28, Map Number 1, North Chattanooga, Block 38, Plat Book 3, Page 31, ROHC. Tax Map 126L-G-020 thru 022.

SECTION 2. BE IT FURTHER ORDAINED, That this closure and abandonment shall be subject to BellSouth retaining its respective easements for the full width.

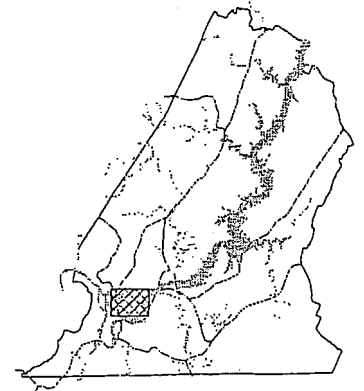
SECTION 3. BE IT FURTHER ORDAINED, That this Ordinance shall take effect two (2) weeks from and after its passage.

PASSED on Second and Final Reading
_____ June 13, _____, 2006.

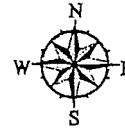

VICE-CHAIRPERSON
APPROVED: DISAPPROVED: _____
DATE: 6/20, 2006

MAYOR

/add

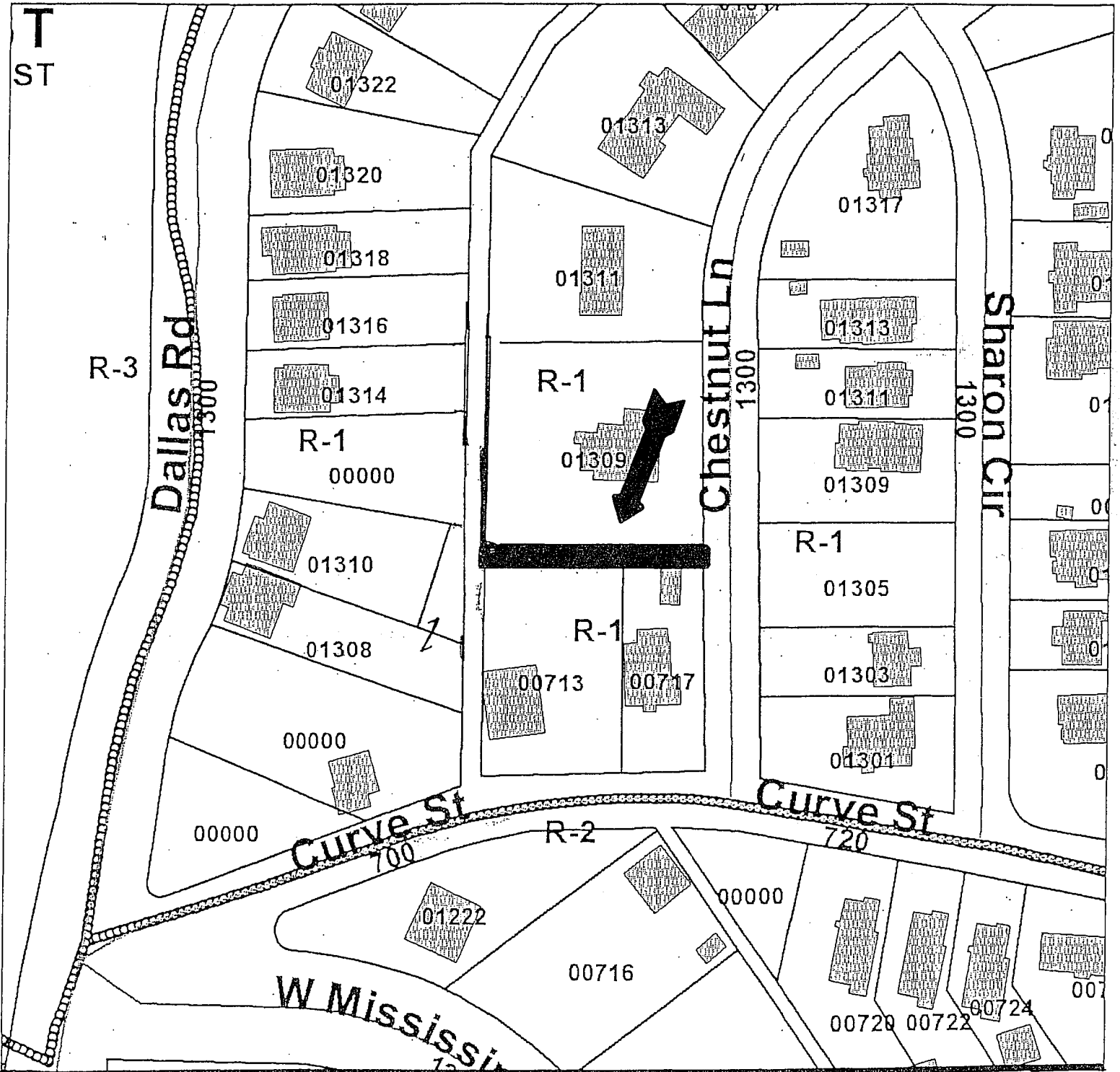
CHATTANOOGA - HAMILTON COUNTY REGIONAL
PLANNING AGENCY



CHATTANOOGA
CASE NO: 2006-0018
PC MEETING DATE: 2/13/2006
MR ABANDON ALLEY R-O-W



1 in. = 100.0 feet

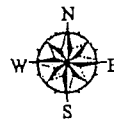


PLANNING COMMISSION RECOMMENDATION FOR CASE NO. 2006-018: Approve the east/west portion, subject to approval of City Engineer and all public utilities.
Note: The applicant withdrew his request for the north/south portion at the meeting.

CHATTANOOGA - HAMILTON COUNTY REGIONAL
PLANNING AGENCY



CHATTANOOGA
CASE NO: 2006-0018
PC MEETING DATE: 2/13/2006
MR ABANDON ALLEY R-O-W



1 in. = 100.0 feet

